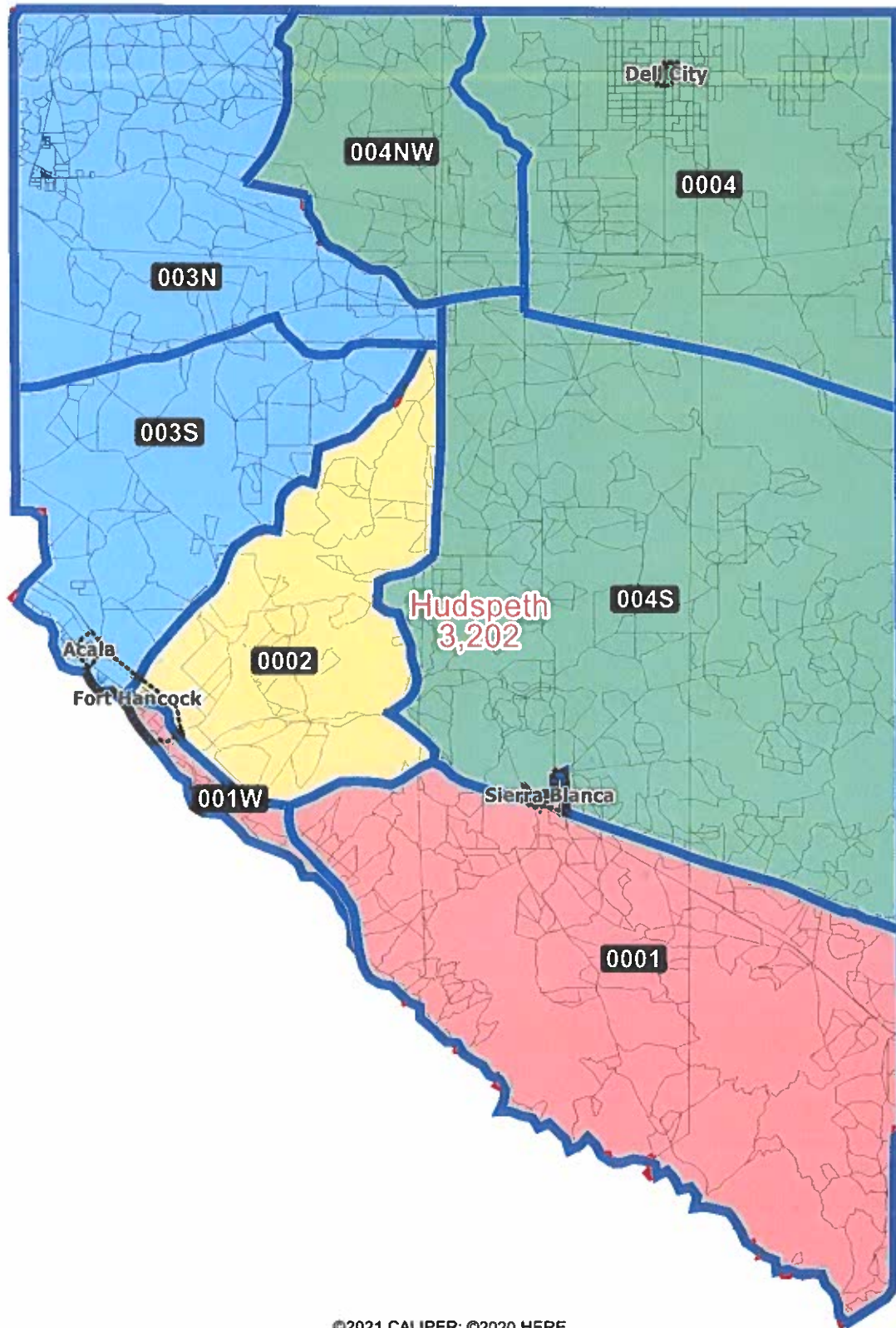


ELECTION PRECINCTS



©2021 CALIPER; ©2020 HERE

- Commissioner Precinct 1
- Commissioner Precinct 2
- Commissioner Precinct 3
- Commissioner Precinct 4

Hudspeth County

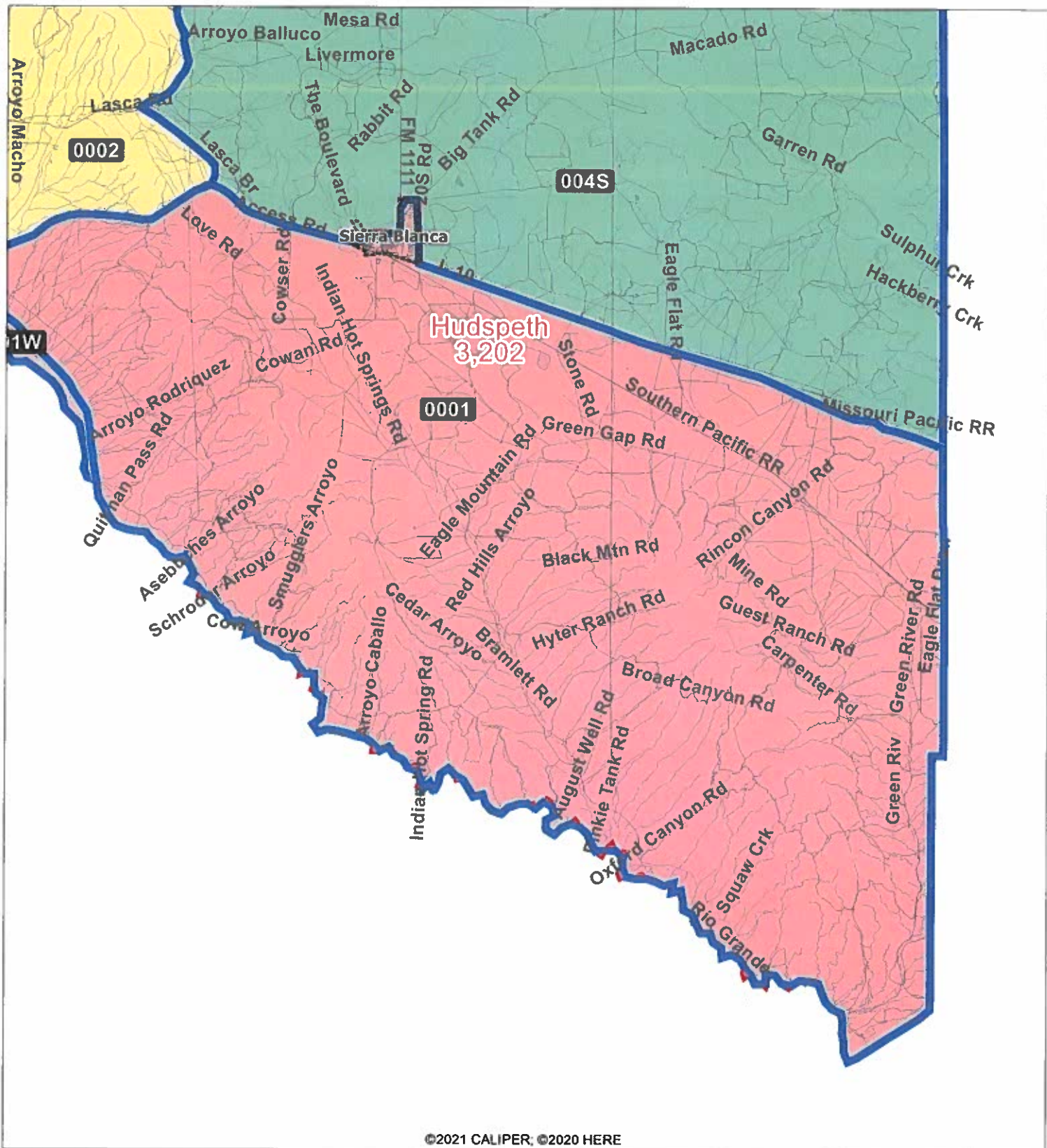
Adopted Election Precincts



Allison, Bass & Magee, LLP
 Date:
 Data Source: 2020 Census

Hudspeth County
Election Precinct Populations

Election Pct	Population	18 Hisp.	%18 Hisp	18 Anglo	%18Anglo
001	1299	494	38.03%	700	53.89%
01W	262	165	62.98%	15	5.73%
002	553	362	65.46%	17	3.07%
03N	240	103	42.92%	74	30.83%
03S	311	222	71.38%	21	6.75%
004	403	192	47.64%	136	33.75%
04S	67	23	34.33%	29	43.28%
04NW	67	15	22.39%	39	58.21%
	3202	1576		1031	

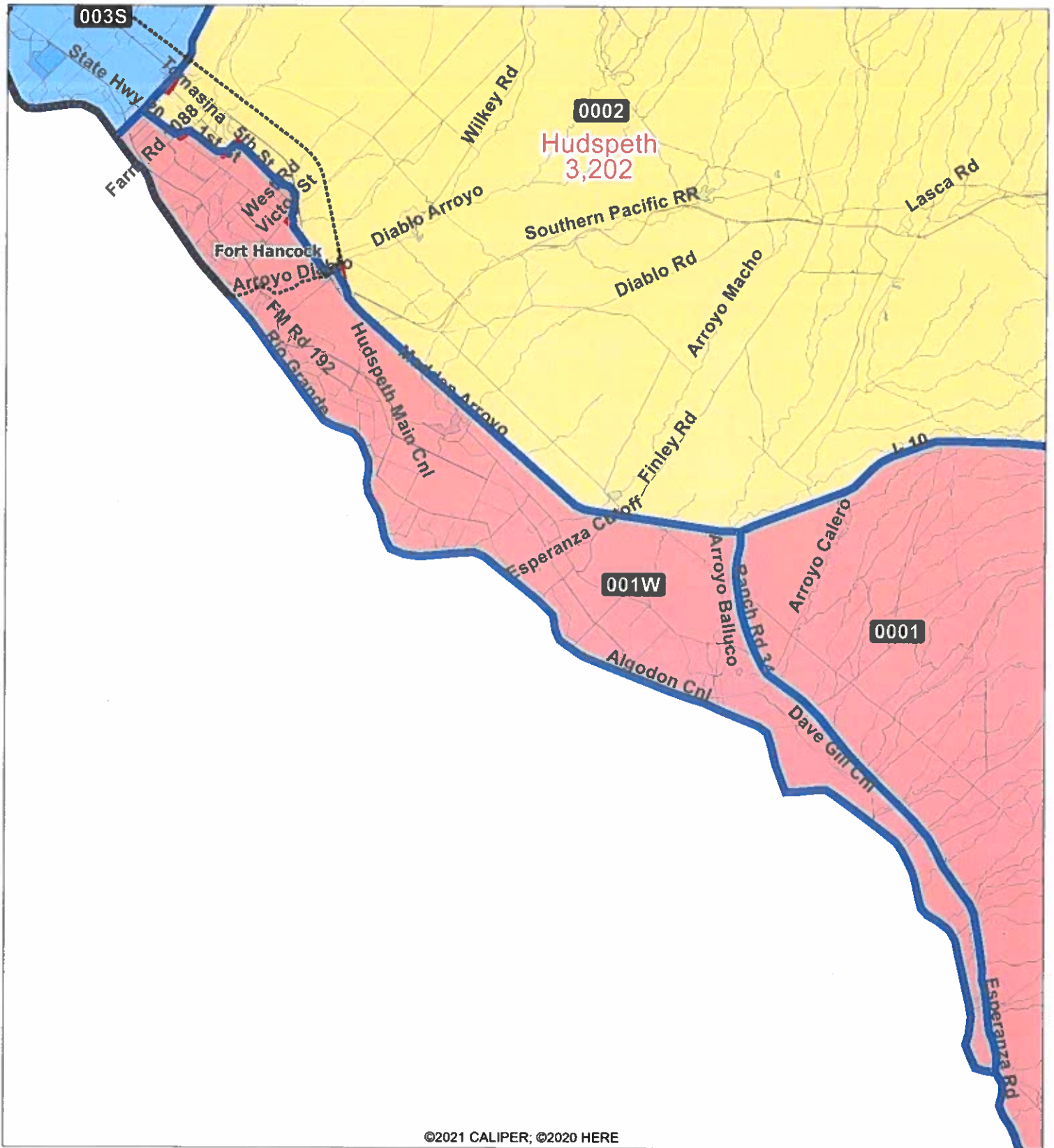


- Commissioner Precinct 1
- Commissioner Precinct 2
- Commissioner Precinct 3
- Commissioner Precinct 4

Hudspeth County

Adopted Election Precincts

Allison, Bass & Magee, LLP
 Date:
 Data Source: 2020 Census



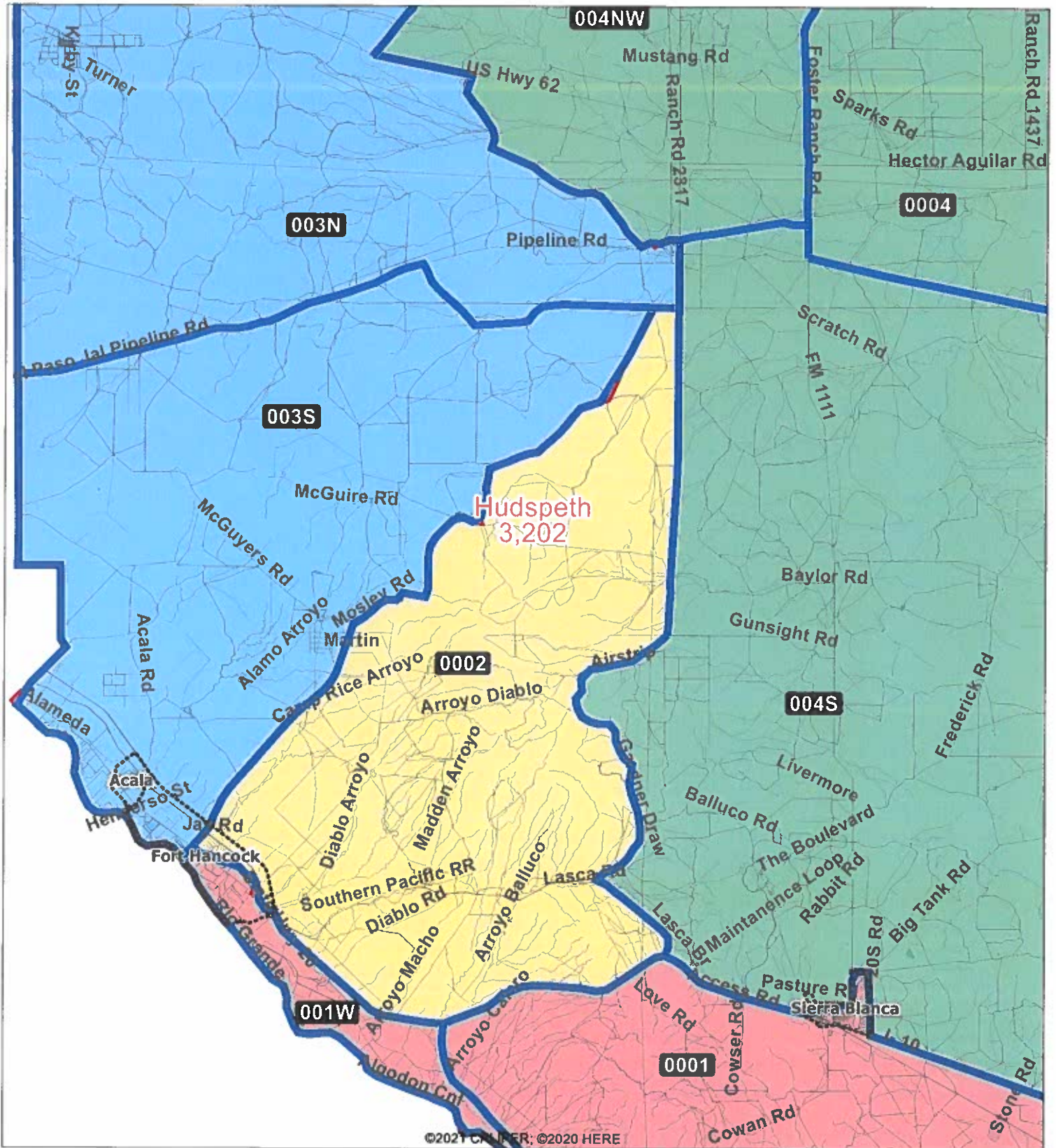
©2021 CALIPER; ©2020 HERE

- Commissioner Precinct 1
- Commissioner Precinct 2
- Commissioner Precinct 3
- Commissioner Precinct 4

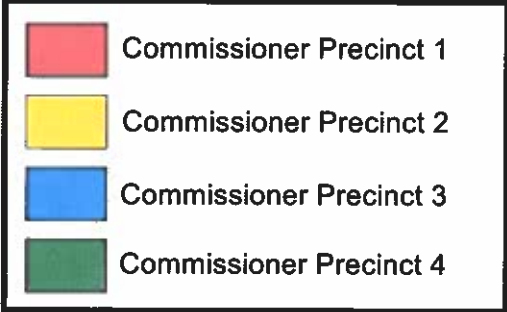
Hudspeth County

Adopted Election Precincts

Allison, Bass & Magee, LLP
 Date:
 Data Source: 2020 Census




©2021 CNL ICFER; ©2020 HERE

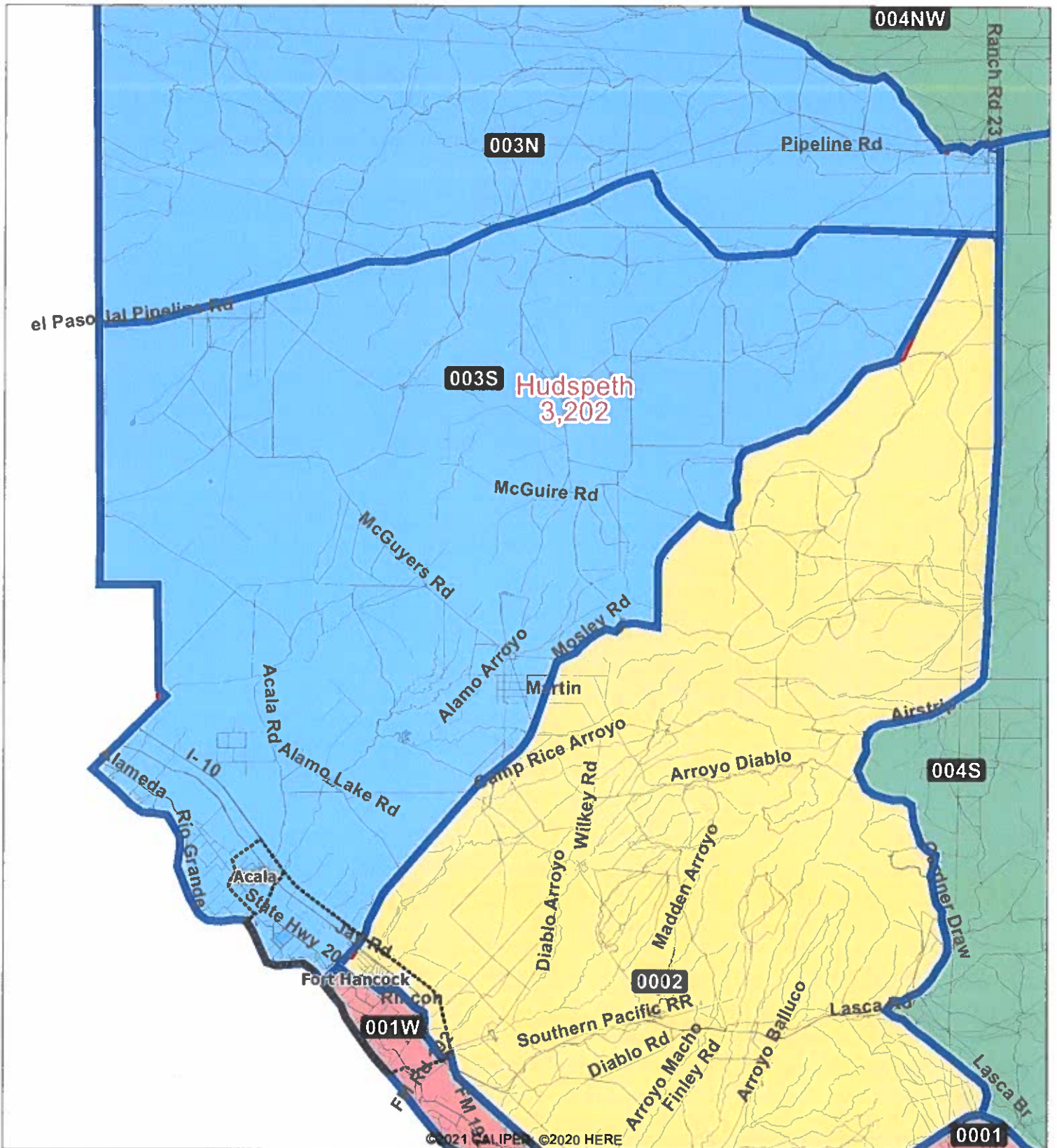


Hudspeth County





Adopted Election Precincts



Allison, Bass & Magee, LLP
 Date:
 Data Source: 2020 Census



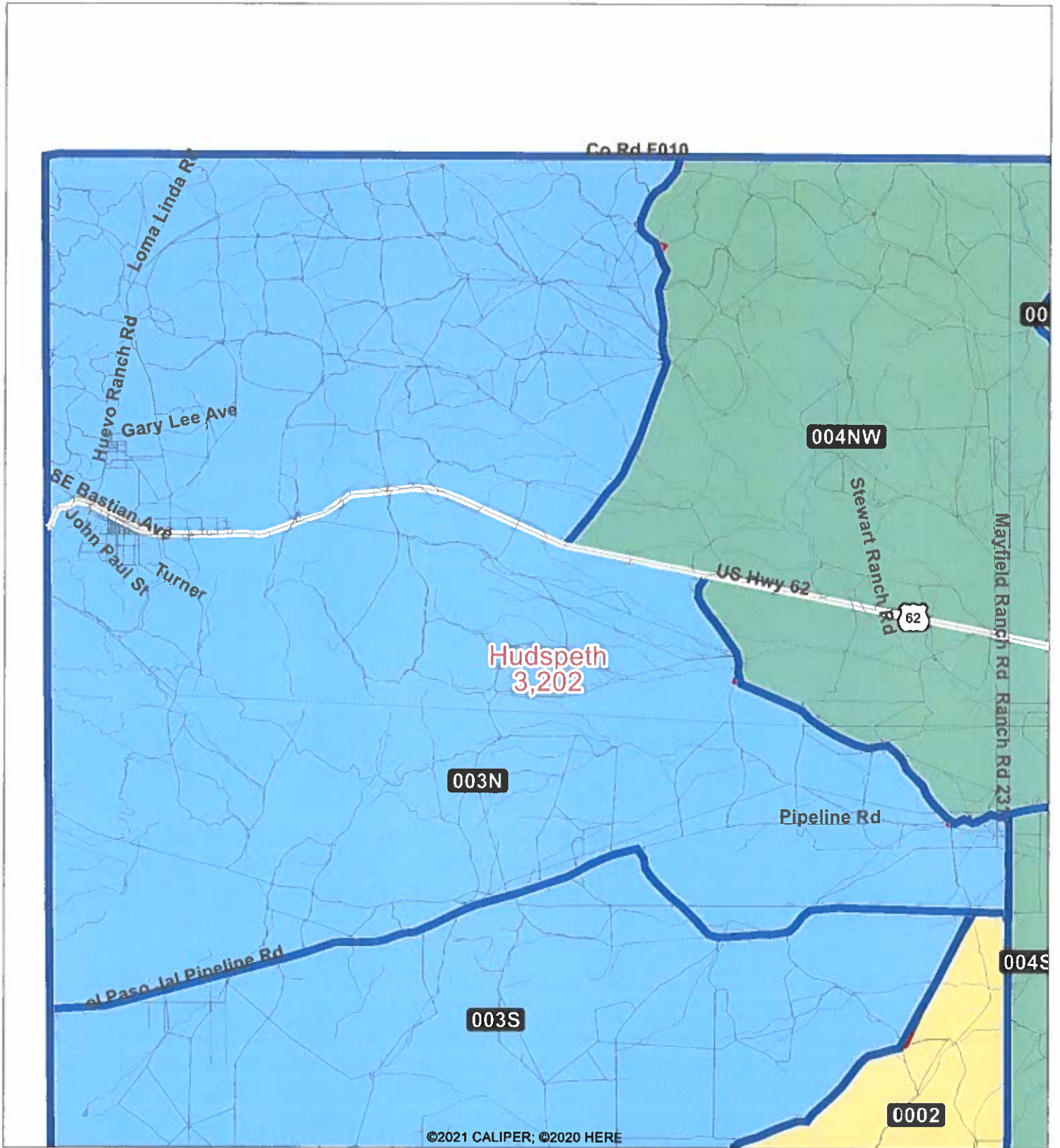
© 2021 CALIPER © 2020 HERE

	Commissioner Precinct 1
	Commissioner Precinct 2
	Commissioner Precinct 3
	Commissioner Precinct 4

Hudspeth County Adopted Election Precincts



Allison, Bass & Magee, LLP
Date:
Data Source: 2020 Census



©2021 CALIPER; ©2020 HERE

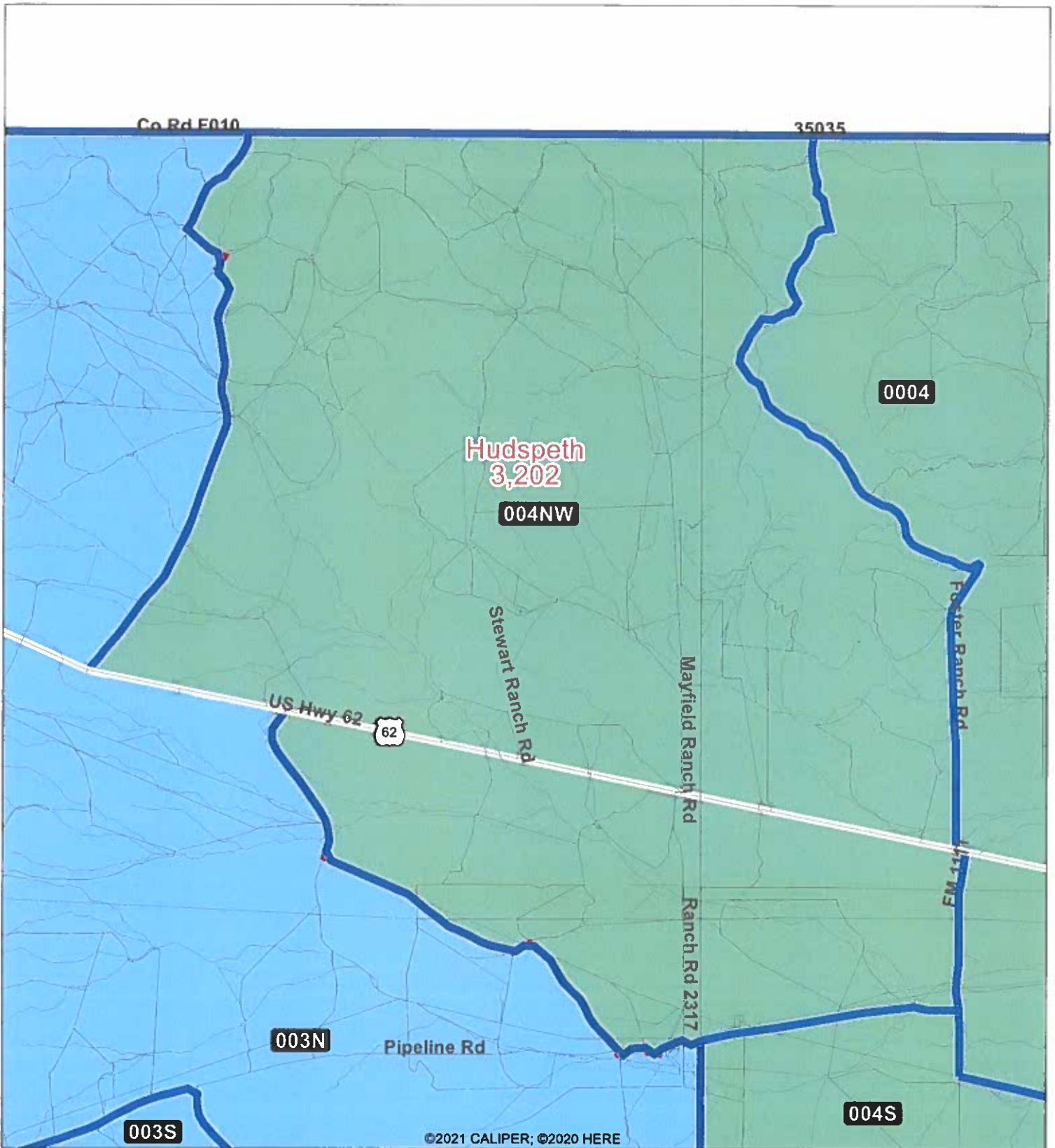
- Commissioner Precinct 1
- Commissioner Precinct 2
- Commissioner Precinct 3
- Commissioner Precinct 4

Hudspeth County

Adopted Election Precincts



Allison, Bass & Magee, LLP
 Date:
 Data Source: 2020 Census



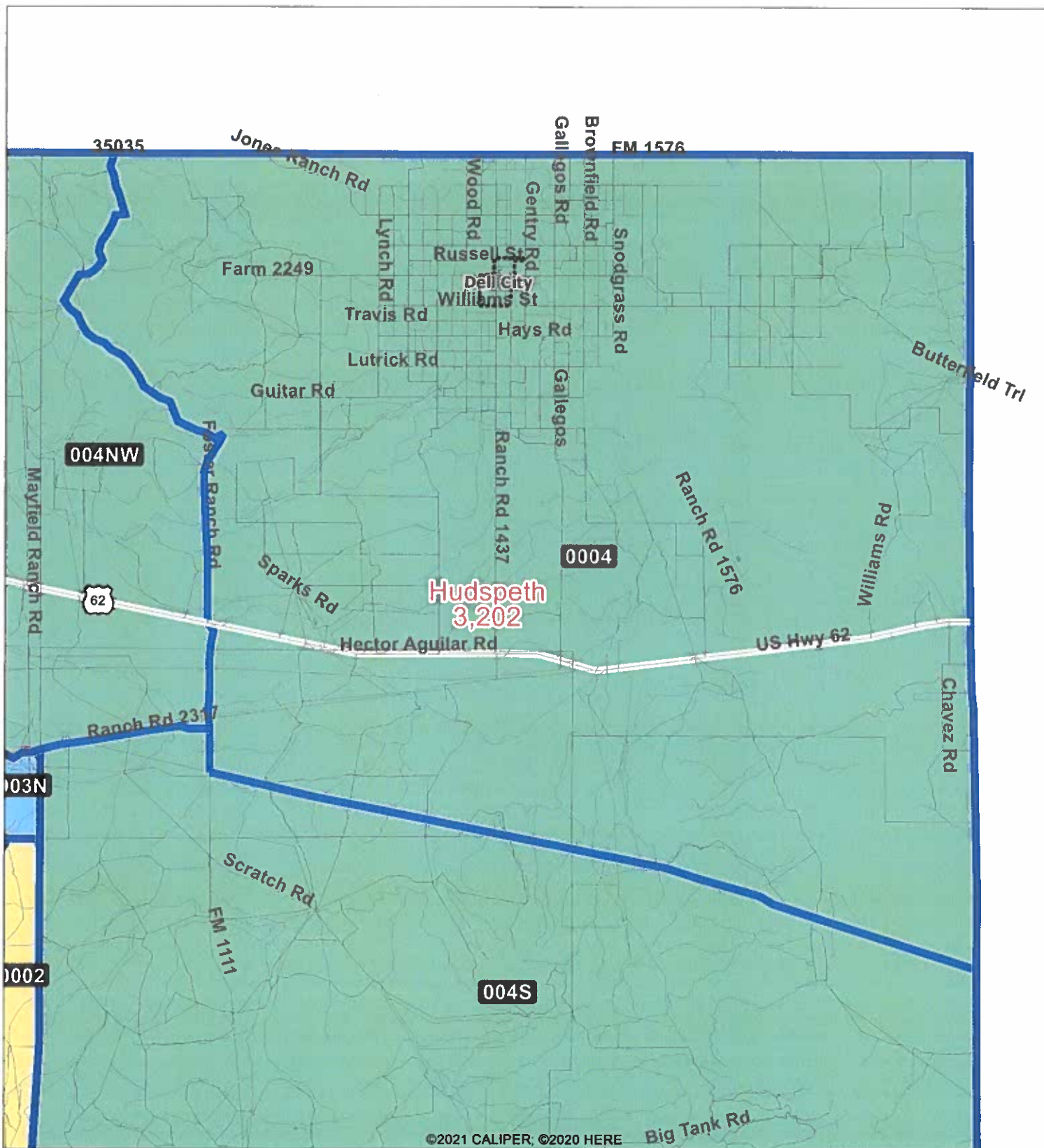
- Commissioner Precinct 1
- Commissioner Precinct 2
- Commissioner Precinct 3
- Commissioner Precinct 4

Hudspeth County

Adopted Election Precincts



Allison, Bass & Magee, LLP
 Date:
 Data Source: 2020 Census




©2021 CALIPER, ©2020 HERE

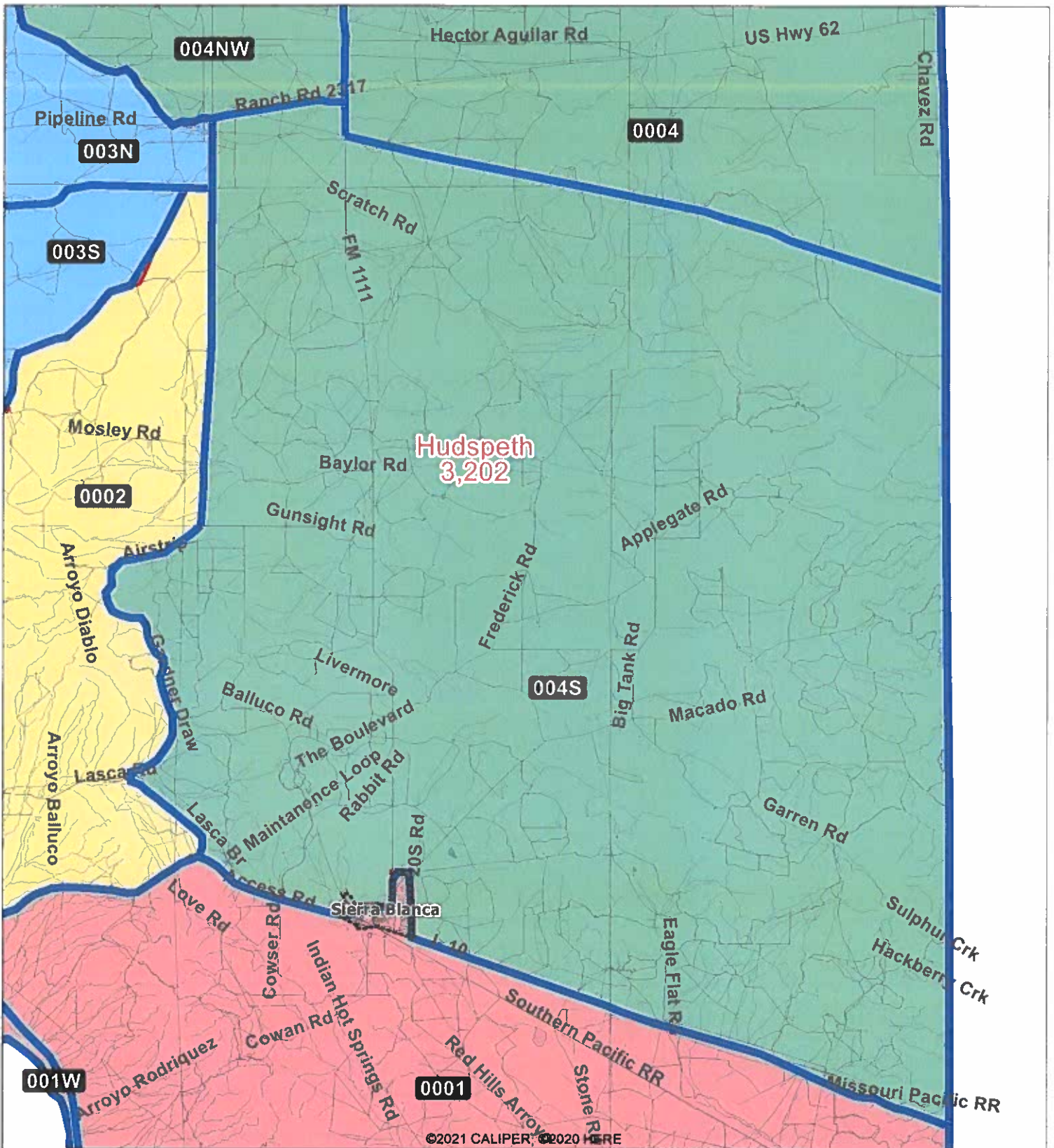
- Commissioner Precinct 1
- Commissioner Precinct 2
- Commissioner Precinct 3
- Commissioner Precinct 4

Hudspeth County

Adopted Election Precincts



Allison, Bass & Magee, LLP
 Date:
 Data Source: 2020 Census



©2021 CALIPER, ©2020 HERE

- Commissioner Precinct 1
- Commissioner Precinct 2
- Commissioner Precinct 3
- Commissioner Precinct 4

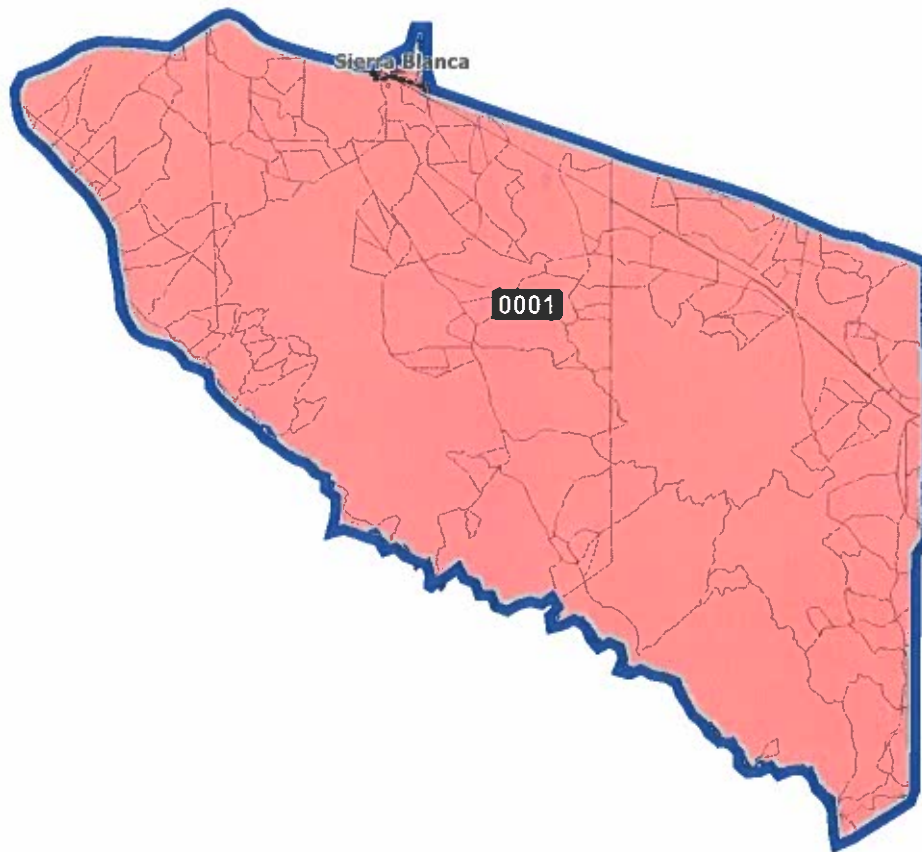
Hudspeth County

Adopted Election Precincts



Allison, Bass & Magee, LLP
 Date:
 Data Source: 2020 Census

District: 0001



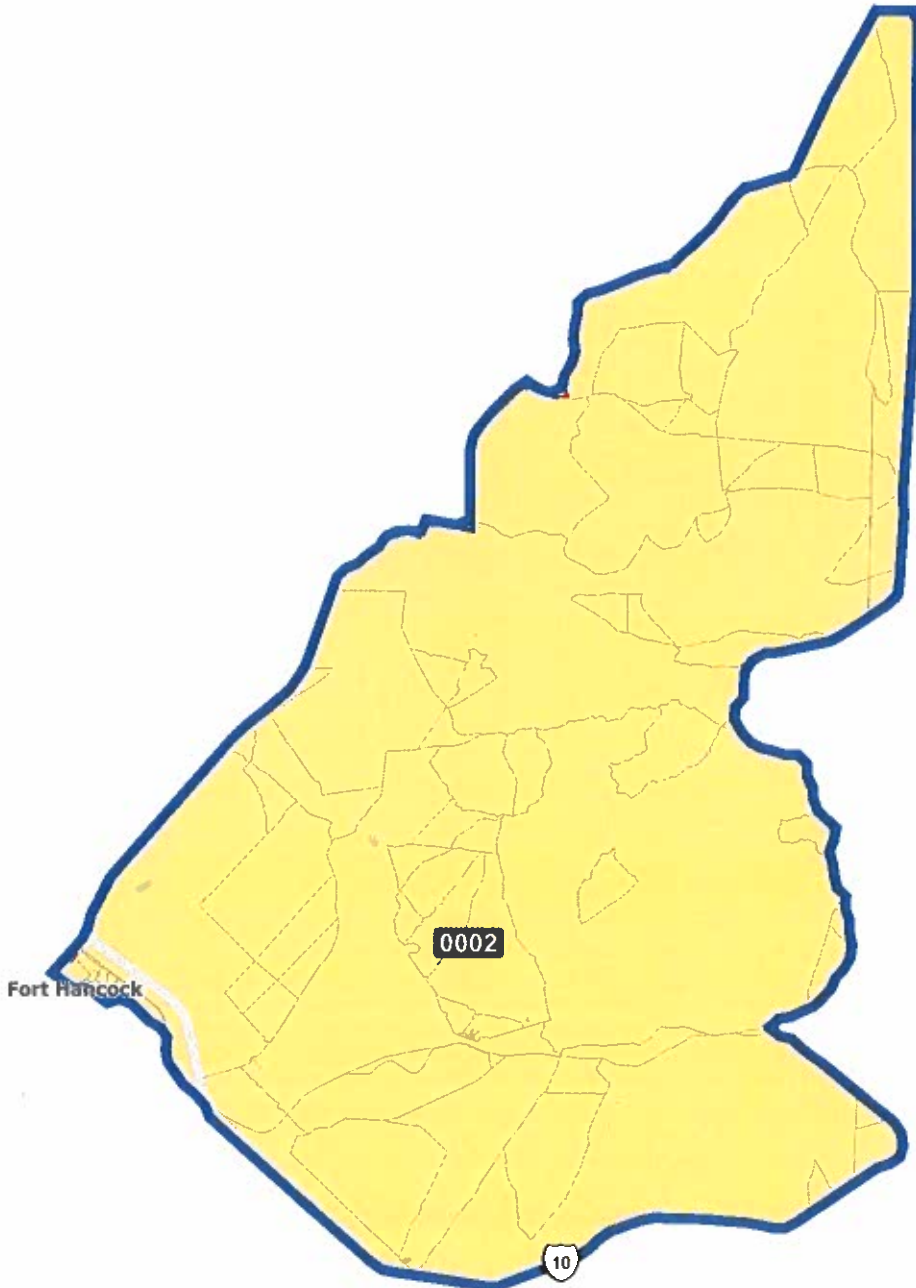
Field	Value
District	0001
Population	1299
Deviation	659
% Deviation	102.97%
H18+_Pop	494
% H18+_Pop	38.03%
NH18+_Wht	700
% NH18+_Wht	53.89%
NH18+_Blk	0
% NH18+_Blk	0%
NH18+_Ind	2
% NH18+_Ind	0.15%
NH18+_Asn	7
% NH18+_Asn	0.54%
NH18+_Hwn	0
% NH18+_Hwn	0%
NH18+_Oth	0
% NH18+_Oth	0%
NH18+_2+ Races	11
% NH18+_2+ Races	0.85%

District: 001W



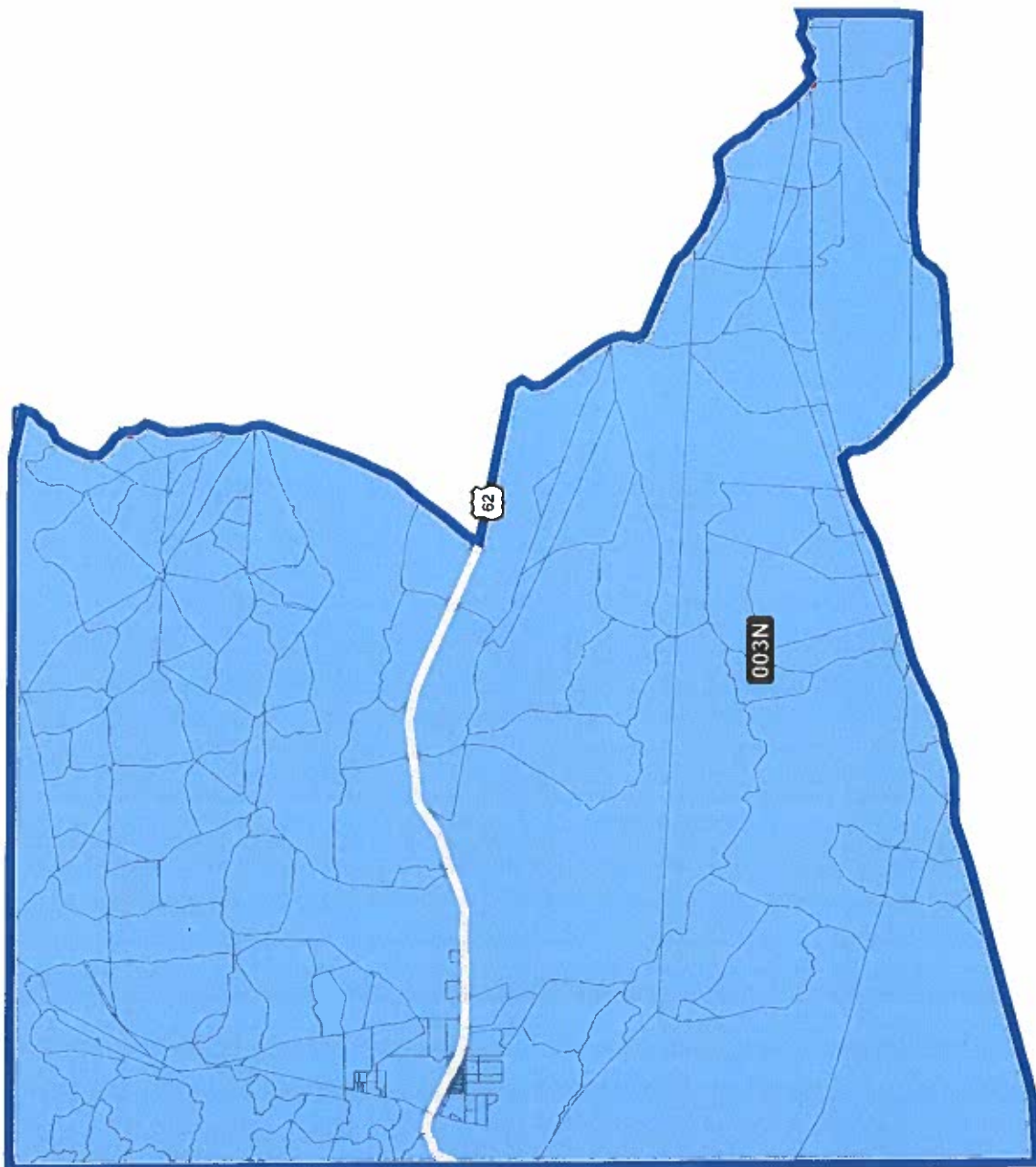
Field	Value
District	001W
Population	262
Deviation	-378
% Deviation	-59.06%
H18+_Pop	165
% H18+_Pop	62.98%
NH18+_Wht	15
% NH18+_Wht	5.73%
NH18+_Blk	1
% NH18+_Blk	0.38%
NH18+_Ind	0
% NH18+_Ind	0%
NH18+_Asn	0
% NH18+_Asn	0%
NH18+_Hwn	0
% NH18+_Hwn	0%
NH18+_Oth	0
% NH18+_Oth	0%
NH18+_2+ Races	1
% NH18+_2+ Races	0.38%

District: 0002



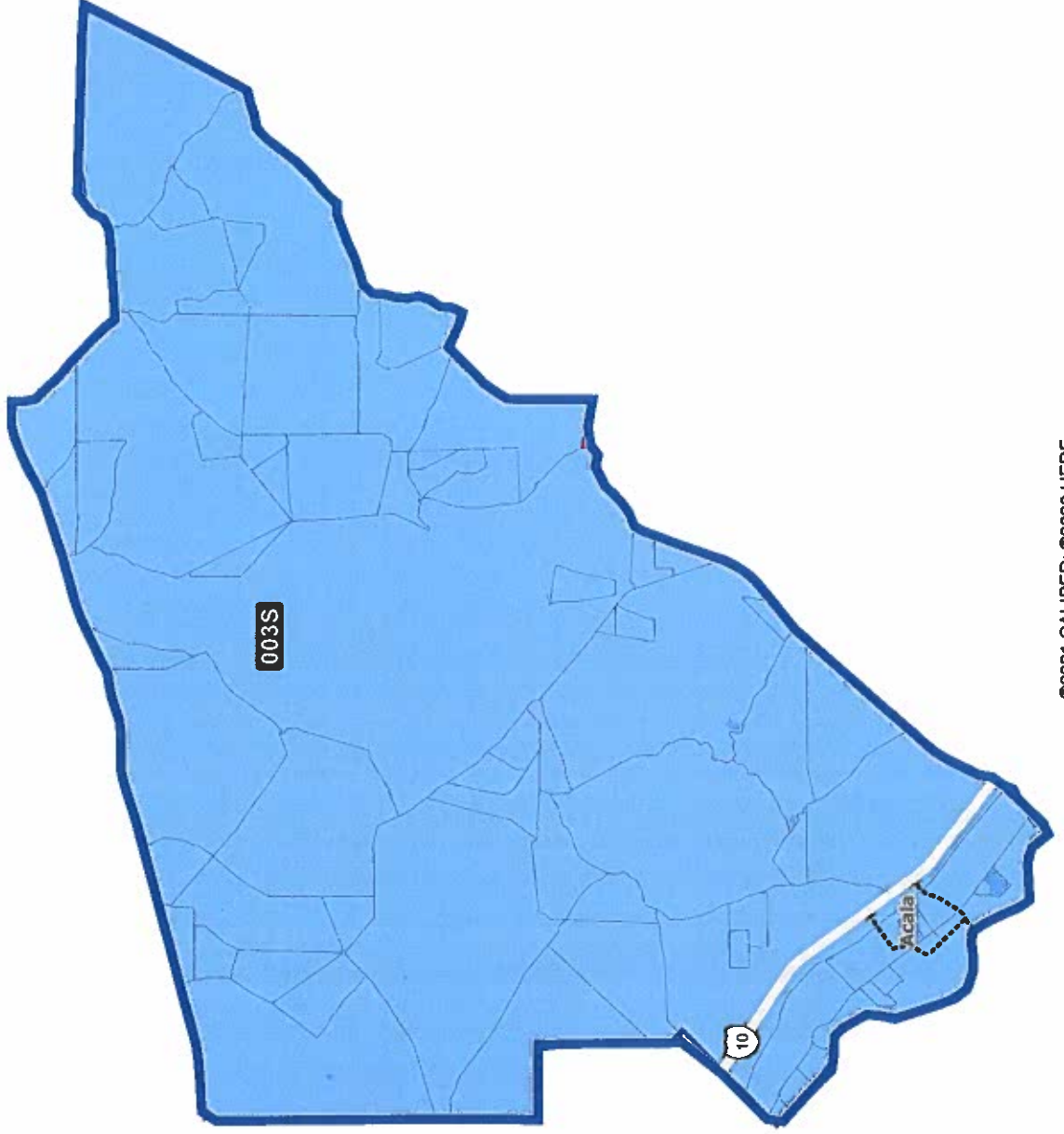
Field	Value
District	0002
Population	553
Deviation	-87
% Deviation	-13.59%
H18+_Pop	362
% H18+_Pop	65.46%
NH18+_Wht	17
% NH18+_Wht	3.07%
NH18+_Blk	1
% NH18+_Blk	0.18%
NH18+_Ind	0
% NH18+_Ind	0%
NH18+_Asn	0
% NH18+_Asn	0%
NH18+_Hwn	0
% NH18+_Hwn	0%
NH18+_Oth	0
% NH18+_Oth	0%
NH18+_2+ Races	1
% NH18+_2+ Races	0.18%

District: 003N



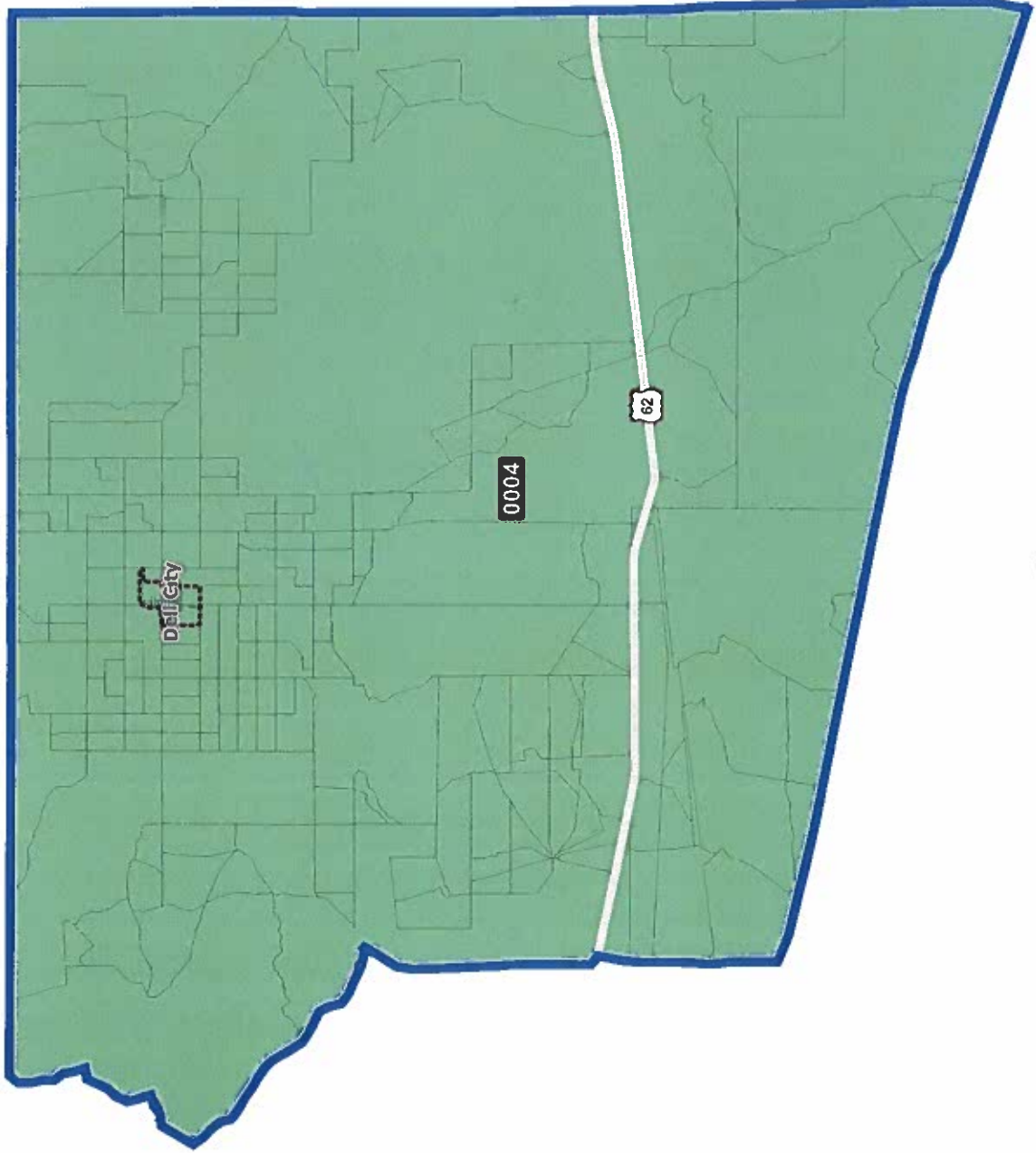
Field	Value
District	003N
Population	240
Deviation	-400
% Deviation	-62.5%
H18+_Pop	103
% H18+_Pop	42.92%
NH18+_Whit	74
% NH18+_Whit	30.83%
NH18+_Blk	0
% NH18+_Blk	0%
NH18+_Ind	0
% NH18+_Ind	0%
NH18+_Asn	0
% NH18+_Asn	0%
NH18+_Hwn	0
% NH18+_Hwn	0%
NH18+_Oth	3
% NH18+_Oth	1.25%
NH18+_2+_Races	6
% NH18+_2+_Races	2.5%

District: 003S



Field	Value
District	003S
Population	311
Deviation	-329
% Deviation	-51.41%
H18+_Pop	222
% H18+_Pop	71.38%
NH18+_Whit	21
% NH18+_Whit	6.75%
NH18+_Blk	0
% NH18+_Blk	0%
NH18+_Ind	0
% NH18+_Ind	0%
NH18+_Asn	0
% NH18+_Asn	0%
NH18+_Hwn	0
% NH18+_Hwn	0%
NH18+_Oth	0
% NH18+_Oth	0%
NH18+_2+ Races	1
% NH18+_2+ Races	0.32%

District: 0004



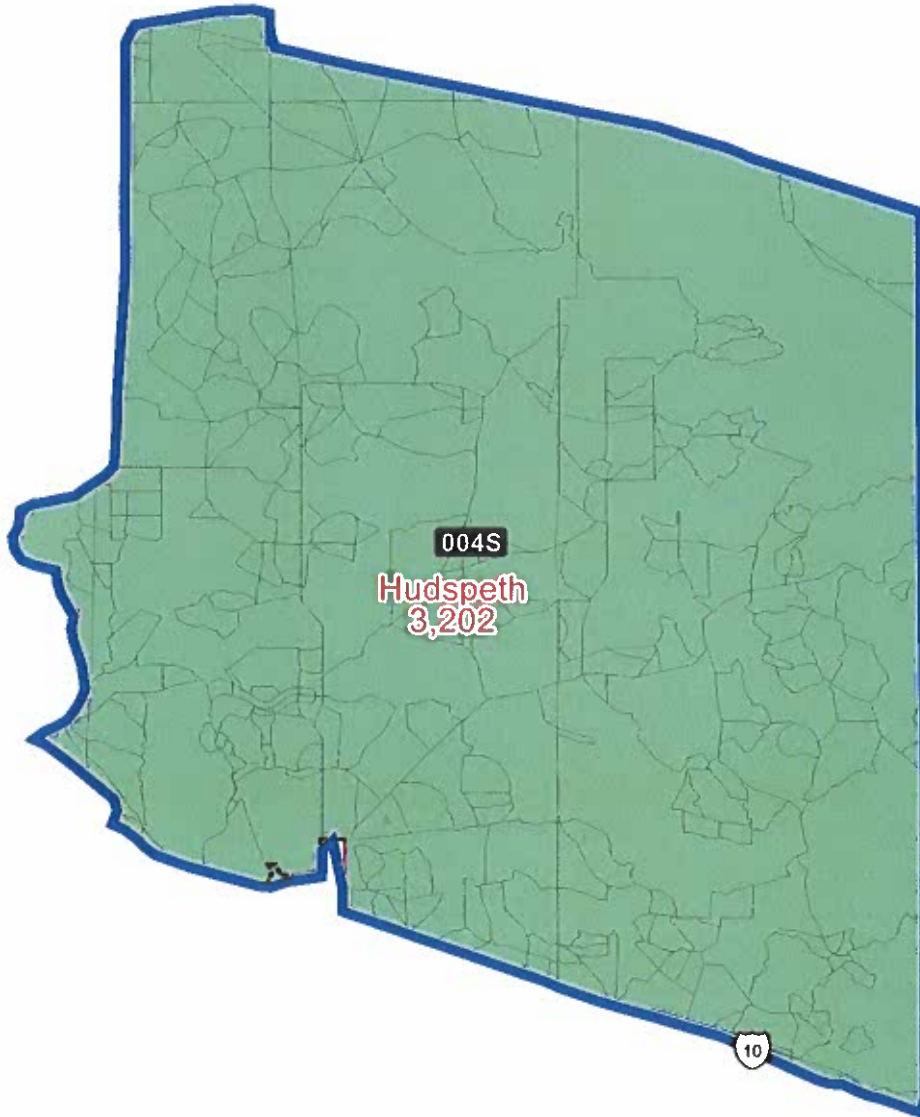
Field	Value
District	0004
Population	403
Deviation	-237
% Deviation	-37.03%
H18+_Pop	192
% H18+_Pop	47.64%
NH18+_Whit	136
% NH18+_Whit	33.75%
NH18+_Blk	2
% NH18+_Blk	0.5%
NH18+_Ind	4
% NH18+_Ind	0.99%
NH18+_Asn	0
% NH18+_Asn	0%
NH18+_Hwn	0
% NH18+_Hwn	0%
NH18+_Oth	0
% NH18+_Oth	0%
NH18+_2+_Races	10
% NH18+_2+_Races	2.48%

District: 004NW



Field	Value
District	004NW
Population	67
Deviation	-573
% Deviation	-89.53%
H18+_Pop	15
% H18+_Pop	22.39%
NH18+_Wht	39
% NH18+_Wht	58.21%
NH18+_Blk	0
% NH18+_Blk	0%
NH18+_Ind	0
% NH18+_Ind	0%
NH18+_Asn	0
% NH18+_Asn	0%
NH18+_Hwn	0
% NH18+_Hwn	0%
NH18+_Oth	1
% NH18+_Oth	1.49%
NH18+_2+ Races	4
% NH18+_2+ Races	5.97%

District: 004S



Field	Value
District	004S
Population	67
Deviation	-573
% Deviation	-89.53%
H18+_Pop	23
% H18+_Pop	34.33%
NH18+_Wht	29
% NH18+_Wht	43.28%
NH18+_Blk	0
% NH18+_Blk	0%
NH18+_Ind	0
% NH18+_Ind	0%
NH18+_Asn	3
% NH18+_Asn	4.48%
NH18+_Hwn	0
% NH18+_Hwn	0%
NH18+_Oth	0
% NH18+_Oth	0%
NH18+_2+ Races	2
% NH18+_2+ Races	2.99%

POLLING LOCATIONS